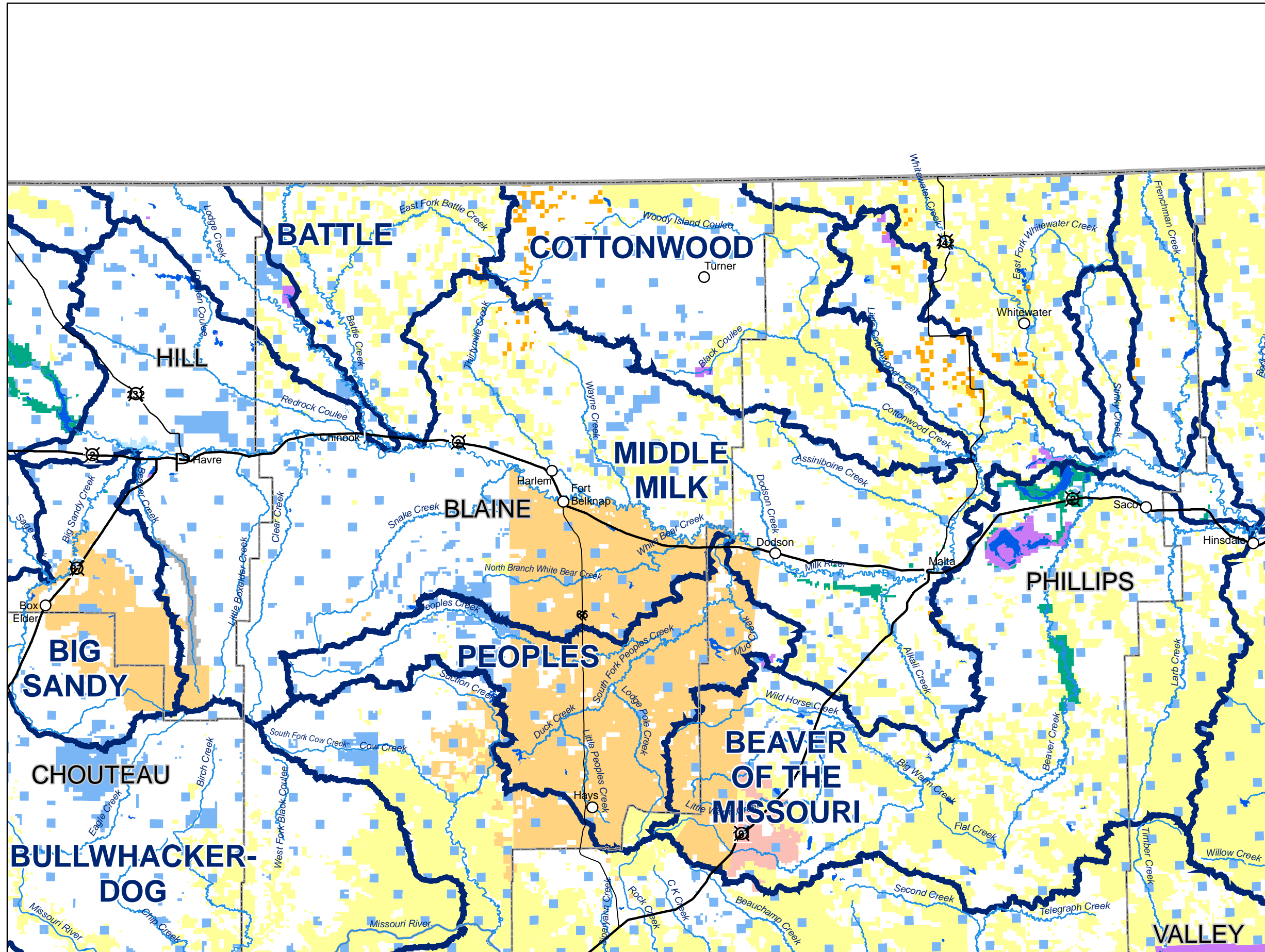
























MIDDLE MILK

HUC 10050004



Legend

-  Perennial River
-  County
-  Sub Basin (Fourth Code)
- Ownership**
-  US Bureau of Land Management
-  US Bureau of Reclamation
-  US Fish and Wildlife Service
-  National Park Service
-  US Forest Service
-  US Dept of Agriculture
-  US Army Corps of Engineers
-  US Dept of Defense
-  Montana State Trust Land
-  Montana Fish, Wildlife, and Parks
-  Montana DNRC Water Projects
-  Other Montana State Lands
-  Local Government
-  US Bureau of Indian Affairs
-  Tribal Lands
-  Private
-  Plum Creek Timber Company
-  Private Land Trusts
-  The Nature Conservancy
-  Water

Map Scale: 1:700,000

